



Vanderburgh County 2021 Road Hearing

Board of Commissioners of Vanderburgh County

Ben Shoulders, President
Jeff Hatfield, Vice President
Cheryl Musgrave, Member

**2021
Community
Crossings -
Concrete
Repair
Project in
Brookview
Heights**



Knollview Dr.



Meadow Brook Dr.



Brookcrest Ct.



Brook Run Ct.

2021 Community Crossings – Concrete Street Repair Projects

Concrete Street Repair Contracts:

- Belmont Drive
- Belmont Court
- Brookcrest Court
- Brookcrest Drive
- Brookline Drive
- Brookmeadow Circle
- Brookmeadow Drive
- Brook Run Court
- Hyde Park
- Knollbrook Court
- Knollview Court
- Knollview Drive

- **Total Cost Estimate: \$334,022.00**

- **Community Crossings grant will pay up to 50% of the estimated cost of these projects**

- **Bids will be opened for these projects on March 2, 2021**

- **Total Vanderburgh County Community Crossings Awards in December 2020 - \$467,572.75**

**2021
Community
Crossings -
Asphalt
Paving
Projects**



Red Bank Road



Rosenberger Ave.



Ashley Place Subdivision



Key West Subdivision

2021 Community Crossings – Asphalt Paving Projects

Asphalt Paving Contracts:

- Baseline Road – Azteca to U.S. 41
- Red Bank Road – Lloyd Expwy. to 300' north of University Drive
- Rosenberger Avenue – City Limits to Hogue Road
- Key West Drive
- Largo Court
- Summerland Court
- Upper West Terrace Drive
- Aster Lane
- Alyssum Drive
- Oleander Lane
- Sunflower Circle
- Trillium Way

- **Total Cost Estimate: \$601,123.50**

- **Community Crossings grant will pay up to 50% of the estimated cost of these projects**


- **Bids for these projects will be opened on March 16, 2021**

Additional Committed 2021 Projects

| 2021 County Highway Paving Carried Over From 2020 | | | | |
|---|---------------|---------------|-------------|------------------|
| Road | From | To | Miles | Cost |
| Kuebler Road | RR Tracks | Highway 65 | 1.29 | \$85,400 |
| Owensville Road | Baseline Road | Interstate 64 | 3.00 | \$207,900 |
| Wallenmeyer Road | Baseline Road | Nisbet Road | 1.50 | \$98,700 |
| TOTAL: | | | 5.79 | \$392,000 |

| 2021 Contractual Projects Carried Over From 2020 | | | | |
|--|-----------------------|----------------------------------|-------------|------------------|
| Road | From | To | Miles | Cost |
| Whispering Tree Lane | Mt. Pleasant Road | Mt. Pleasant Road | 0.34 | \$25,149 |
| Wind Circle | South cul-de-sac | North cul-de-sac | 0.11 | \$17,933 |
| Walnut Lane | Eastbrooke Drive | Aspen Lane | 0.06 | \$18,091 |
| Eastbrooke Drive | 275' W. of Walnut Ln. | E. Dead End (1410' E. of Walnut) | 0.32 | \$109,228 |
| Longacre/Eastbrooke | Clover Drive | Clover Drive | 0.30 | \$107,944 |
| Red Bud Lane | Larch Lane | Holly Hill Drive | 0.17 | \$50,139 |
| TOTAL: | | | 1.30 | \$328,484 |

Vanderburgh County Pavement Asset Management Plan



- Pavement ratings are based on PASER system of evaluating road conditions
- PASER stands for Pavement Surface Evaluation and Rating
- PASER evaluation is based on things such as surface defects, surface deformation, cracks, and patches and potholes
- Ratings are on a scale of 1 – 10, with 10 being the best
- Ratings were based on field data gathered by the Transmap Corporation through a contract with the Evansville MPO



Vanderburgh County Pavement Asset Management Plan

Vanderburgh County Road Statistics

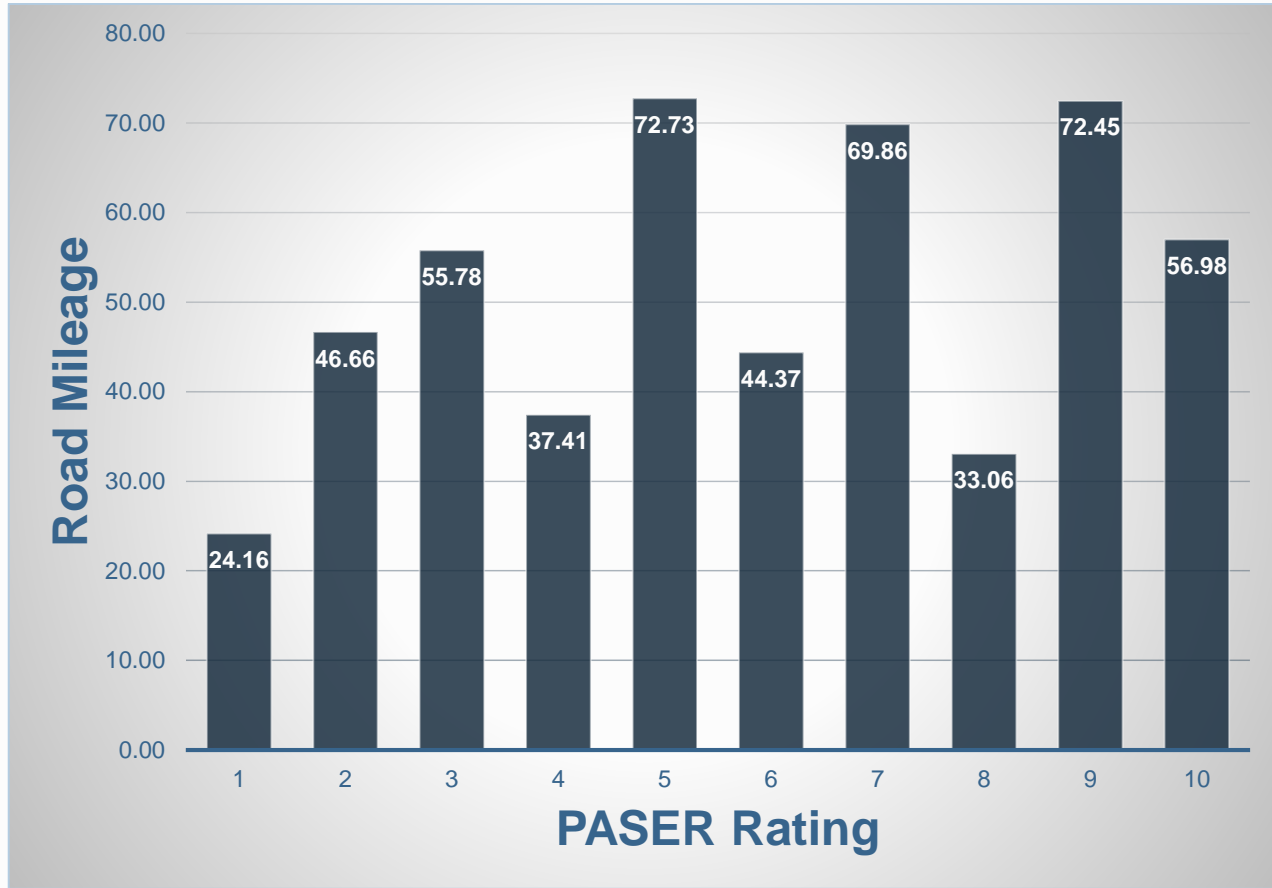
- Over 3,300 road segments were evaluated
- Approximately 91% of Vanderburgh County roads are asphalt and 9% are concrete

PASER Rating Comparison

| | | Average PASER Rating | |
|-----------|--------------------|----------------------|------|
| | | 2019 | 2020 |
| Asphalt | Unweighted | 6.23 | 5.98 |
| | Weighted by Length | 6.09 | 5.75 |
| | Weighted by Area | 6.16 | 5.81 |
| Concrete | Unweighted | 8.05 | 7.70 |
| | Weighted by Length | 8.13 | 7.77 |
| | Weighted by Area | 8.22 | 7.87 |
| All Roads | Unweighted | 6.50 | 6.24 |
| | Weighted by Length | 6.27 | 5.92 |
| | Weighted by Area | 6.39 | 6.04 |

Since the ratings decreased from 2019 to 2020, this shows that current funding levels are not maintaining or improving the road system as a whole. This will result in long term degradation of the county road system.

Vanderburgh County Road Mileage Totals by PASER Rating



Potential 2021 Road Repair Projects

| Requested 2021 Road Repair Projects | | | | |
|-------------------------------------|---|--------------|--------------------|--|
| Road /Subdivision | Location | Miles | Estimated Cost | |
| Anthony Drive | Ward Road to Dead End | 0.23 | \$50,000 | |
| Bergdolt Road | Oak Hill Rd to Pleasant Ridge | 0.80 | \$150,000 | |
| Blue Grass Farms Subdivision* | Blue Grass Rd., Calumet Rd., Hermitage Rd., Lanes End Rd. | 0.65 | \$175,000 | |
| Chapel Hill Subdivision | Chapel Hill Drive, Chapel Valley Court | 0.55 | \$100,000 | |
| Clover Drive | Ashwood Avenue to Elmridge Drive | 0.60 | \$42,750 | |
| County Line Road | Posey County Line to Denzer Road (patching) | 0.90 | \$25,000 | |
| Coach Light Drive | Oak Trace to Dead End | 0.13 | \$13,200 | |
| Eagle Crossing Subdivision | Duffers Ln., Driver Dr., Short Dr., Flagstick Blvd. | 1.20 | \$225,000 | |
| Echo Hills Sub | Echo Hills Dr., Stacey Ct., Robin Pl., Stillmeadow Ct., Arrowhead Dr. | 0.62 | \$100,000 | |
| Edinborough Subdivision* | Churchill Rd., Edinborough Rd., Harlaxton Rd., King George Rd. | 0.58 | \$150,000 | |
| Goebel Lane | St. Wendel Road to End of Pavement | 0.38 | \$14,250 | |
| Green River Road | Hirsch Road to Millersburg Road | 2.00 | \$1,766,000 | |
| Hedden Road | Kansas Road to 170' N. of Hartford Place | 0.60 | \$42,750 | |
| Middle Mt Vernon Road | Eickhoff Road to Posey County Line | 1.35 | \$200,000 | |
| Oak Hill Road | Lynch Road to Elmridge Drive | 0.12 | \$50,000 | |
| Oak Trace | Suwannee Drive to Old Plantation Drive | 0.27 | \$27,450 | |
| O'Hara Drive | Dusseldorf Drive to Twickingham Drive | 0.28 | \$50,000 | |
| Old Petersburg Place* | Greendale, Bob Court, Southport, Northfield, Christopher, St. Clair, St. Thomas | 1.75 | \$175,000 | |
| Old Plantation Drive | Hillsdale Road to Suwannee Drive | 0.47 | \$46,125 | |
| Plainview Drive | Neu Road to SR 65 | 0.65 | \$45,450 | |
| Ridgewood Estates Subdivision | Tanglewood Dr., Ashwood Ave., Clover Dr., Ridgewood Dr. | 0.64 | \$215,600 | |
| Schroeder Rd | U.S. Hwy. 41 to Old State Road | 1.17 | \$82,500 | |
| Seib Road | Kansas Road to Boonville New Harmony Road | 1.50 | \$225,000 | |
| Spring Park Subdivision | Daffodil Ct., Periwinkle Dr., Iris Ct. | 0.32 | \$150,000 | |
| Strueh Hendricks Road | Broadway Avenue to Posey County Line Road | 1.38 | \$101,250 | |
| Suwannee Drive | Old Plantation Drive to Oak Trace | 0.17 | \$53,475 | |
| Tall Timbers Subdivision | Cedarwood Dr., Tall Timbers Dr., Summitree Ct., Timber Ridge Dr., Pinewood Cir. | 0.69 | \$125,000 | |
| Ward Road | St. George Road to Dead End | 0.50 | \$75,000 | |
| Westwood Hills Subdivision* | Westwood Hills Dr., Sandalwood Ct., Crescent Ct., Woodland Knoll Ln. | 0.79 | \$200,000 | |
| Woodland Lane | Ridgeview Drive to Dead End | 0.34 | \$27,000 | |
| TOTAL: | | 22.77 | \$4,935,300 | |

* indicates concrete streets

Additional Repair Requests Carried Over From Prior Years

- Bixler Road – Mann Rd. to Frontage Rd. – PASER Avg. 6.2
- Bridgeview Drive – PASER 2-9
- Browning Rd. – Schlenkser Rd. to Old State Rd. – PASER Avg. 7.3
- Clear Creek Subdivision – PASER 1-9
- Covington Heights Subdivision – PASER 5-10
- Creekside Meadows Subdivision – PASER 1-9
- Cypress Dale Road – Seminary Rd. to Smith Diamond Rd. – PASER Avg. 2.4
- Greencastle Drive – PASER 5-9
- Eagle Ridge Subdivision – PASER 2-8
- Havenwood Meadows Subdivision – PASER 2-9
- McCutchan Estates Subdivision – PASER 4-10
- Newbury Road – Huntington Place to Cromwell Drive – PASER - 9
- Oglesby Estates Subdivision – PASER 8-9
- Roesner Road – Hogue Rd. to S. Dead End – PASER 1
- Shoshoni Lane – PASER 7-10
- Windham Drive - Wynnfield to Green River – PASER 2-9
- Wolf Creek Drive – Eickhoff Road to Dead End – PASER 3-7

Cost Estimates for Roads Carried Over From Prior Years

| Projects Carried Over From Prior Years | | | | |
|--|-----------------------------------|--------------|--------------------|--|
| Road /Subdivision | Location | Miles | Estimated Cost | |
| Bridgeview Drive | Felstead Rd. to Reiter Dr. | 0.28 | \$25,000 | |
| Browning Rd. | Schlenkser Rd. to Old State Rd. | 0.53 | \$40,000 | |
| Clear Creek Subdivision | All concrete streets | 1.90 | \$330,000 | |
| Covington Heights Subdivision | All streets | 1.21 | \$175,000 | |
| Creeside Meadows Subdivision | Burlingame, Prairie | 0.48 | \$65,000 | |
| Cypress Dale Rd./West Franklin Rd. | Seminary Rd. to Smith Diamond Rd. | 2.00 | \$150,000 | |
| Greencastle Drive | Crossfield Dr. to Polo Run | 0.14 | \$75,000 | |
| Eagle Ridge Subdivision | Flagstick Blvd., Scouts Way | 0.50 | \$75,000 | |
| Havenwood Meadows Subdivision | Havenwood Meadows Dr. | 0.50 | \$75,000 | |
| McCutchan Estates Subdivision | Ascot, Torrey Hill, Kings Bridge | 0.68 | \$175,000 | |
| Newbury Road | Cromwell to Huntington | 0.07 | \$55,000 | |
| Oglesby Estates Subdivision | Orchard to Dead End | 0.59 | \$100,000 | |
| Roesner Road | Hogue Rd. to S. Dead End | 0.50 | \$53,450 | |
| Shoshoni Lane | City Limits to Covert | 0.39 | \$75,000 | |
| Windham Drive | Wynnfield to Green River Road | 0.14 | \$25,000 | |
| Wolf Creek Drive | Eickhoff Road to Dead End | 0.22 | \$75,000 | |
| TOTAL: | | 10.13 | \$1,568,450 | |

Road Revenues

| MOTOR VEHICLE HIGHWAY REVENUES | | |
|---------------------------------------|-----------------------|-----------------------|
| MONTH | 2019 | 2020 |
| January | \$406,516.86 | \$404,327.17 |
| February | \$396,077.64 | \$388,629.16 |
| March | \$433,163.65 | \$463,623.54 |
| April | \$456,895.41 | \$463,725.98 |
| May | \$444,889.18 | \$380,261.59 |
| June | \$412,249.87 | \$306,424.81 |
| July | \$404,938.41 | \$325,903.25 |
| August | \$205,521.60 | \$205,357.67 |
| September | \$432,240.36 | \$415,894.89 |
| October | \$428,692.74 | \$429,410.83 |
| November | \$427,926.37 | \$428,278.49 |
| December | \$412,242.59 | \$412,469.21 |
| TOTAL | \$4,861,354.68 | \$4,624,306.59 |

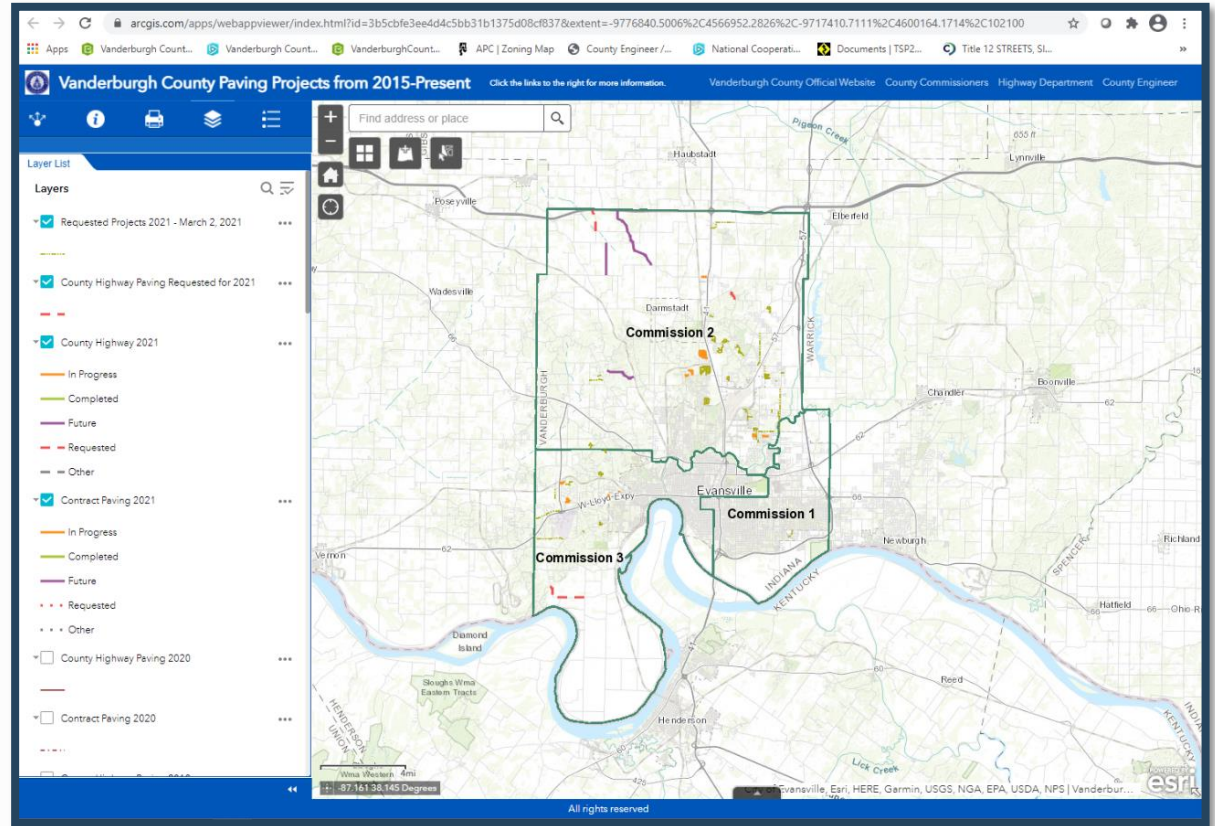
**Approximately 5% Reduction in Revenue
Between 2019 and 2020**

| LOCAL ROAD AND STREET REVENUES | | |
|---------------------------------------|-----------------------|-----------------------|
| MONTH | 2019 | 2020 |
| January | \$123,904.00 | \$125,541.25 |
| February | \$119,722.95 | \$123,338.49 |
| March | \$121,072.02 | \$127,406.06 |
| April | \$116,942.44 | \$119,089.97 |
| May | \$124,604.98 | \$116,214.57 |
| June | \$125,565.18 | \$94,815.82 |
| July | \$129,149.35 | \$107,190.93 |
| August | \$56,376.43 | \$58,293.95 |
| September | \$138,491.17 | \$134,604.37 |
| October | \$139,036.17 | \$135,191.66 |
| November | \$130,461.34 | \$130,783.12 |
| December | \$135,993.94 | \$132,110.14 |
| TOTAL | \$1,461,319.97 | \$1,404,580.33 |

**Approximately 4% Reduction in Revenue
Between 2019 and 2020**

Current estimated funding for county highway paving: \$400,000
 Current estimated funding for contractual paving: \$480,000
 Estimated amount available for additional appropriations: \$2 million

Paving Project GIS Website



Link to GIS Website - <https://arcgis.com/apps/webappviewer/index.html?id=3b5cbfe3ee44dc5bb31b1375d08cf837&extent=-9776840.5006%2C4566952.2826%2C-9717410.7111%2C4600164.1714%2C102100>

Road Photos



Anthony's Drive –

Ward Road to Dead End

PASER Ratings:

1 to 3

Average – 1.8



Bergdolt Road –

**Oak Hill Road to
Pleasant Ridge**



PASER Ratings:

3 to 5

Average – 4.0

Bluegrass Farms Subdivision –

Bluegrass Road
Hermitage Road
Calumet Road
Lanes End Road

PASER Ratings:

Bluegrass Avg. - 7

Hermitage Avg. - 5

Calumet – 9

Lanes End – 3



Chapel Hill Subdivision –


Chapel Hill Drive
Chapel Valley Ct.

PASER Ratings:

Chapel Hill Dr. – 1 to 7

Average – 3.7

Chapel Valley Ct. - 5



Clover Drive

Elmridge Drive to Ridgewood Drive

PASER Rating:
Average – 6.1



Eagle Crossing Subdivision –

Duffers Lane
Short Drive
Driver Drive
Flagstick Blvd.

PASER Ratings:

Duffers Ln. Avg. – 2.4

Short Dr. Avg. – 3.6

Driver Dr. Avg. – 3.7

Flagstick Blvd. - 4



Flagstick Blvd.



Short Drive



Duffer's Lane



Driver Drive

Echo Hills Subdivision –

Arrowhead Drive
Echo Hills Drive
Robin Place
Stacey Court
Stillmeadow

PASER Ratings:

Arrowhead Avg. – 2.4
Echo Hills Avg. – 3.6
Robin Pl. Avg. – 3.7
Stacey Ct. Avg. – 4
Stillmeadow Avg. – 5



Arrowhead Dr.



Echo Hills Dr.



Harlaxton Road



Stacey Court

Edinborough Subdivision –

Churchill Road
Edinborough Rd.
Harlaxton Road
King George Rd.

PASER Ratings:

Churchill Avg. – 2.4

Edinborough Avg. – 3.6

Harlaxton Avg. – 3.7

King George Avg. - 4



Churchill Road



Edinborough Rd.




Harlaxton Road



King George Rd.

**Goebel Lane –
St. Wendel Road
to End of Asphalt
Pavement**

PASER Rating: 2



Green River Road

**Hirsch Road to
Millersburg Road**

**PASER Rating:
Average 5.7**



Hedden Road – City Limits to Kansas Road

PASER Ratings:
3 to 5
Average – 4.3



Hillside Drive –

**Broadway Ave. to
Dead End**

PASER Rating: 2



Keystone Subdivision –

Porterfield Dr.
High Tower Dr.
Shoreham Dr.



High Tower Drive



Porterfield Drive



Shoreham Drive

PASER Ratings:

Porterfield – 7

High Tower – 3 to 9

Shoreham – 6 to 9

Meadow West Subdivision –

Rainbow Drive
Pine Brook Drive
Meadowlark Drive
Whippoorwill Dr.
Meadow West Dr.

PASER Ratings:

Rainbow – 7

Pine Brook – 5

Meadowlark – 7

Whippoorwill – 8 to 9

Meadow West – 9



Rainbow Dr.



Pine Brook Dr.



Whippoorwill Dr.



Meadowlark Dr.

Middle Mt. Vernon Road –

Posey County Line Road to Eickhoff Road

PASER Ratings:

1 to 5

Average – 2.7



Oak Hill Road –

**Lynch Road –
Elmridge Drive**

PASER Rating: 1



O'Hara Drive –

**Hamilton Drive to
Twickingham
Drive**

PASER Ratings:

1 to 3

Average – 2.6



Old Petersburg Place Subdivision –

Bob Court Drive
Christoper Drive
Copperfield Drive
Greendale Drive
Lancaster Court
Northfield Drive
St. Clair Drive
St. Thomas Court
Southport Drive

PASER Ratings:

2 – 9



Bob Court – Greendale



St. Clair - Northfield



Southport - Christopher




Bob Court west
of Southport

Plainview Drive –

S.R. 65 to
Neu Road

PASER Rating: 2



Plantation Estates –


Coach Light Drive
Oak Trace
Old Plantation Dr.
Suwannee Drive

PASER Ratings:

Coach Light – 7
Oak Trace – 3 to 8
Old Plantation – 6
Suwannee – 3




**Coach
Light
Drive**



**Oak
Trace**



**Old
Plantation
Drive**



**Suwannee
Drive**

Ridgewood Estates –

Ashwood Ave.
Clover Drive

Ridgewood Drive
Tanglewood Drive

PASER Ratings:

Ashwood – 4

Clover – 5

Ridgewood – 3

Tanglewood – 3



Clover Drive



Tanglewood Drive



Ashwood Ave.



Ridgewood Drive


Schroeder Road –

U.S. 41 to
Old State Road

PASER Ratings:

2 to 3

Average – 2.7



Seib Road –

**Kansas Road to
Boonville New
Harmony Road**

PASER Ratings:

2 to 8

Average – 4.9



Spring Park Subdivision –

**Periwinkle Drive
Daffodil Court
Iris Court**

PASER Ratings:

Iris – 1

Periwinkle – 5 to 7

Daffodil – 7 to 9



Periwinkle Dr.



Daffodil Ct.



Iris Ct.

Strueh Hendricks Road –

Broadway Ave. to
County Line Rd.

PASER Ratings:

2 to 8

Average – 4.8



Tall Timbers Subdivision –

Cedarwood Dr.
Pinewood Dr.
Summitree Ct.
Tall Timbers Dr.
Timber Ridge Dr.

Avg. PASER Ratings:

Cedarwood – 6.2

Pinewood – 3

Summitree – 7

Tall Timbers – 3.4

Timber Ridge – 8



Cedarwood Dr.



Summitree Ct.



Tall Timbers Dr.



Timber Ridge Dr.

Ward Road –

**St. George Road
to Dead End**



PASER Ratings:

1 to 5

Average – 2.8

Westwood Hills Subdivision –

Boehne Camp Rd.
Crescent Ct.
Sandalwood Ct.
Westwood Hills Dr.
Woodland Knoll Dr.

PASER Ratings:

Boehne Camp Rd. – 7.2
Crescent Ct. – 9
Sandalwood Ct. – 9
Westwood Hills Dr. – 8
Woodland Knoll Dr. – 7



Boehne Camp Rd.



Crescent Ct.



Sandalwood Ct.



Westwood Hills Dr.


Woodland Lane –

**Ridgeview Drive
to Dead End**

PASER Ratings:

8 to 9

Average – 8.3



Contact Information



Vanderburgh County Commissioners

Ben Shoulders – bshoulders@vanderburghgov.org

Jeff Hatfield – jhatfield@vanderburghgov.org

Cheryl Musgrave – cwmusgrave@vanderburghgov.org

Phone 812-435-5241

Vanderburgh County Highway Superintendent

Scot Wichser – swichser@vanderburghgov.org

Phone 812-435-5777

Vanderburgh County Engineer

John Stoll – jstoll@vanderburghgov.org

Phone 812-435-5773